



# Geography

## Key Words - Continents



Africa



Antarctica



Asia



Australia



North



South



### Climate

Countries around the world have different **climates**. **Climates** can be sorted into the following zones: warm, cold (or polar), **tropical** and **temperate**. Countries near the equator tend to have a hotter **climate**. Different animals are better suited to living in countries with a particular **climate**.

### Continent Facts

Half the world's **population** live in Asia.


The largest **desert** in the world (the Sahara) is in Africa.

North America is twice the size of Europe.

Over half of Australia is **desert** or receives little rain.

The Amazon **rainforest** is in South America.

Antarctica is known as the 'frozen continent.'



# Globetrotters



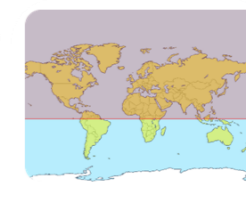
equator



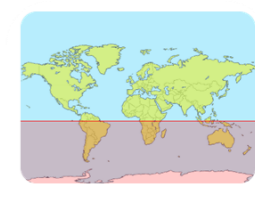
world map



continent



Northern Hemisphere



Southern Hemisphere

### Weather

Weather is the day to day changes that we see happen. So, it can be sunny one day and rainy the next.

### Climate

Climate is the average weather usually taken over 30 years for a particular place.

### Key Vocabulary

Spelling	Definition/Sentence
continent	A very large area of land that includes all the islands with it.
ocean	A large area of sea
climate	The usual weather conditions of an area.
equator	An imaginary line drawn around the middle of Earth, dividing it into the Northern and Southern Hemispheres.
tropical	Hot and humid.
temperate	Mild weather. Neither very hot nor very cold.
capital city	An important city, often where the government works.
currency	The money used in a country.

		Lesson	Knowledge
1	Place	Continents and Oceans	I know the names of the 7 continents and 5 oceans and can locate them on a world map.
2	Space	Climates	I know about hot and cold areas of the world.
3	Space	Weather	I know about seasonal and daily weather patterns in the United Kingdom.
4	Place	Comparison	I know how a town in the UK compares to a town in Australia.